

Points of interest:

- 5. Stone Head
- 6. Pikes Peak Store
- 8. Brown County State Park
- 9. Gnaw Bone Food & Fuel

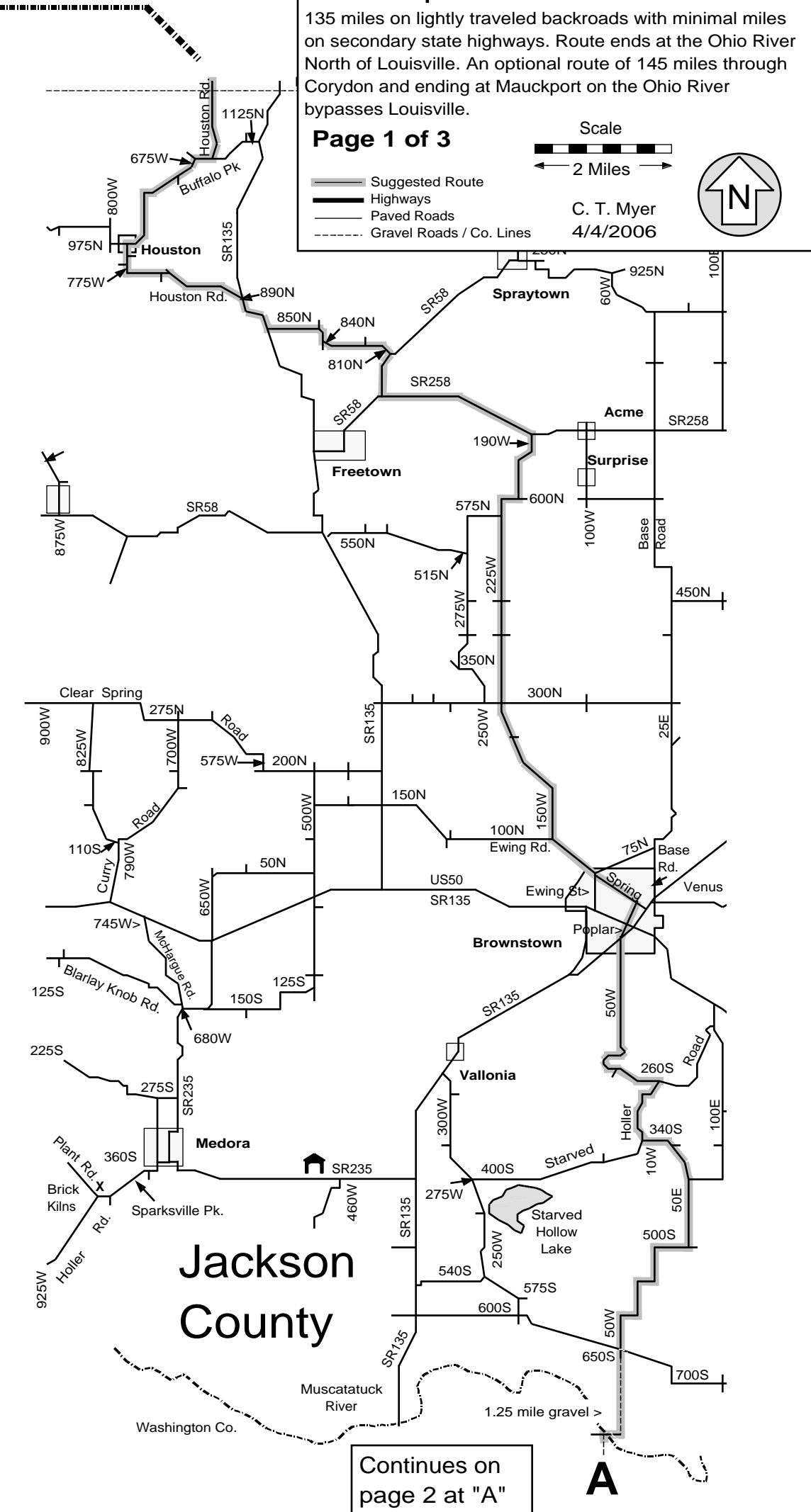
Indianapolis to Louisville Area

135 miles on lightly traveled backroads with minimal miles on secondary state highways. Route ends at the Ohio River North of Louisville. An optional route of 145 miles through Corydon and ending at Mauckport on the Ohio River bypasses Louisville.



- Suggested Route
- Highways
- Paved Roads
- Gravel Roads / Co. Lines

C. T. Myer
4/4/2006

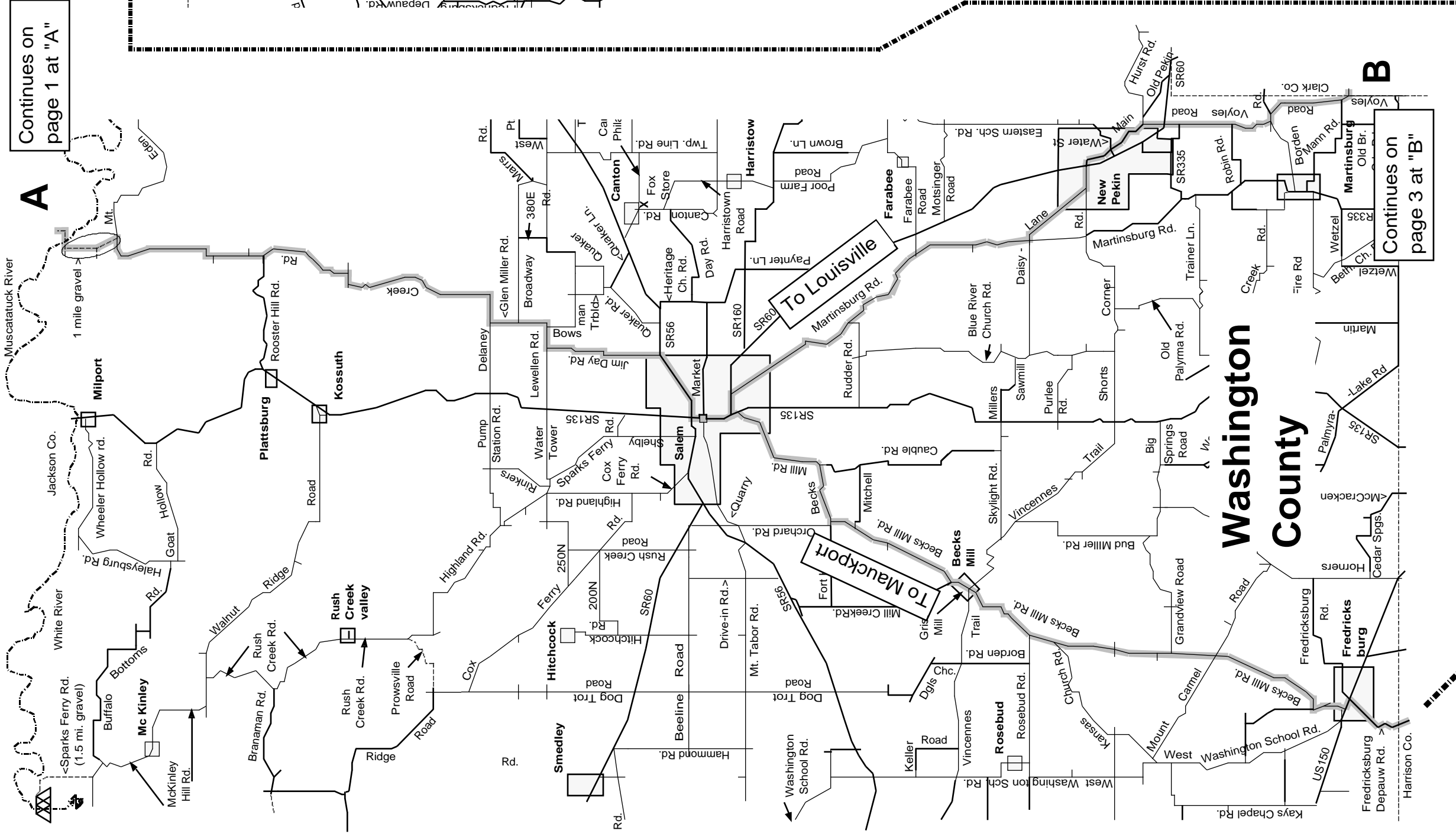


Continues on page 2 at "A"

A

Continues on page 1 at "A"

A



Continues on page 3 at "B"

B

Indianapolis to Louisville Area
 135 miles on lightly traveled backroads with minimal miles on secondary state highways. Route ends at the Ohio River North of Louisville. An optional route of 145 miles through Corydon and ending at Mauckport on the Ohio River bypasses Louisville.

Page 2 of 3

- Suggested Route
- Highways
- Paved Roads
- Gravel Roads / Co. Lines

Scale 2 Miles

North

C. T. Myer
4/4/2006

Washington County

135 miles on lightly traveled backroads with minimal miles on secondary state highways. Route ends at the Ohio River North of Louisville. An optional route of 145 miles through Corydon and ending at Mauckport on the Ohio River bypasses Louisville.

Page 2 of 3

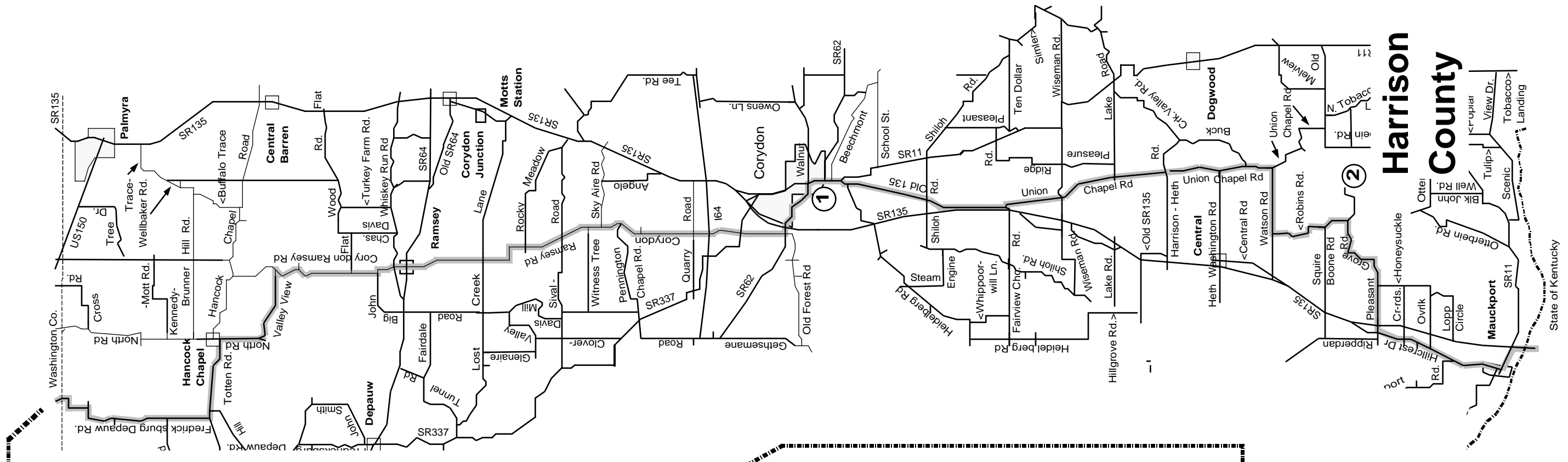
- Suggested Route
- Highways
- Paved Roads
- Gravel Roads / Co. Lines

Scale 2 Miles



C. T. Myer
4/4/2006

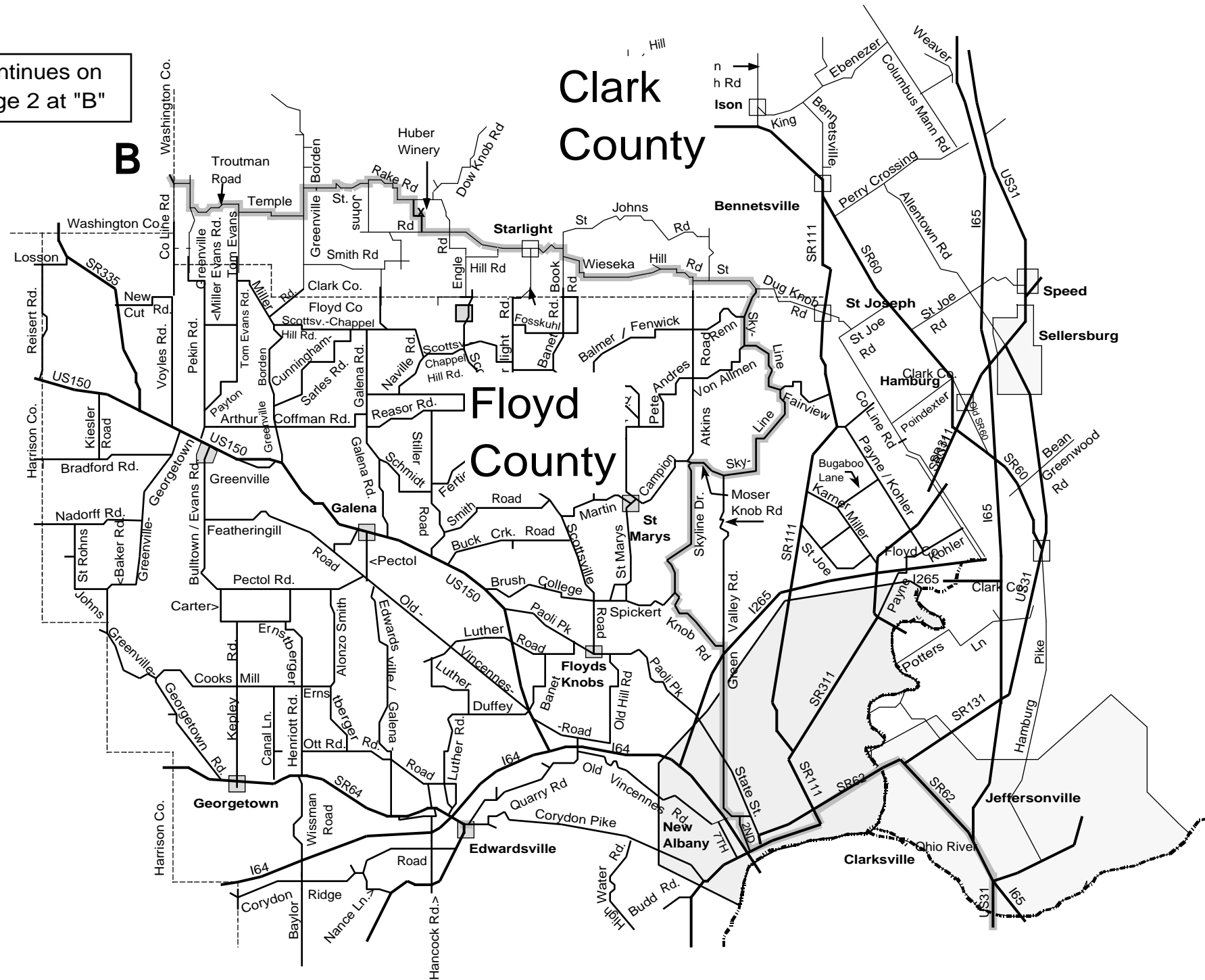
Harrison County



State of Kentucky

Continues on page 2 at "B"

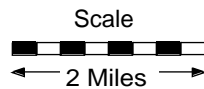
B



Indianapolis to Louisville Area

135 miles on lightly traveled backroads with minimal miles on secondary state highways. Route ends at the Ohio River North of Louisville. An optional route of 145 miles through Corydon and ending at Mauckport on the Ohio River bypasses Louisville.

Page 3 of 3



C. T. Myer
4/4/2006



- Suggested Route
- Highways
- Paved Roads
- Gravel Roads / Co. Lines